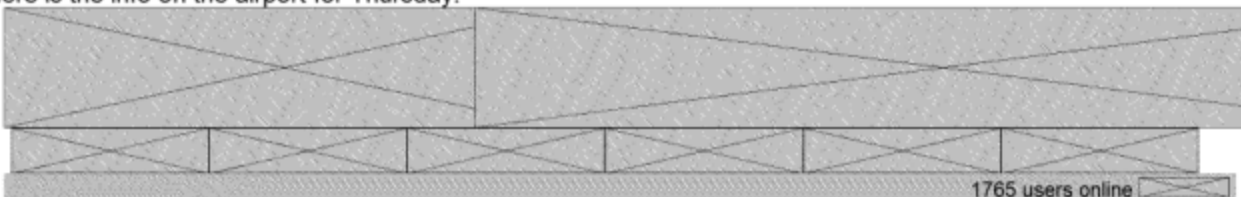


**To:** jeevacation@gmail.com[jeevacation@gmail.com]  
**From:** lvjet@aol.com  
**Sent:** Mon 8/24/2009 3:20:27 PM  
**Subject:** airport info

here is the info on the airport for Thursday:



**06FA**

**William P Gwinn Airport**  
Jupiter, Florida, USA



**GOING TO JUPITER?**



## FAA INFORMATION EFFECTIVE 02 JULY 2009

[Loc](#) | [Ops](#) | [Rwys](#) | [IFR](#) | [FBO](#) | [Links](#)

[Com](#) | [Nav](#) | [Svcs](#) | [Stats](#) | [Notes](#)

### Location

FAA Identifier: 06FA

Lat/Long: 26-54-30.2070N / 080-19-44.1750W  
26-54.503450N / 080-19.736250W  
26.9083908 / -80.3289375  
(estimated)

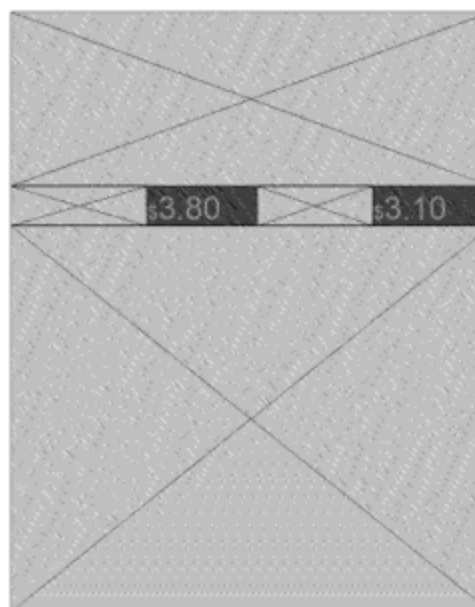
Elevation: 28 ft. / 9 m (estimated)

Variation: 05W (2000)

From city: 24 miles S of JUPITER, FL

Time zone: UTC -4 (UTC -5 during Standard Time)

Zip code: 33478



### Airport Operations

Airport use: Private use. Permission required prior to landing

Activation date: 04/1977

Sectional chart: [MIAMI](#)

Control tower: yes

ARTCC: MIAMI CENTER

FSS: MIAMI FLIGHT SERVICE STATION

Attendance: MON -FRI 0700-1600

ATTENDED MON-FRI EXCP HOLS.

Wind indicator: yes

Segmented  
circle: no


Lights: ATC-CTL

Beacon: white-green (lighted land airport)

## Airport Communications

GWINN GROUND: 121.65 314.6 [0700-1600 MON-FRI]  
GWINN TOWER: 120.4 314.6 [0700-1600 MON-FRI]  
WX AWOS-3 at F45 (7 nm119.975 (561-630-6932) SE):  
WX AWOS-3 at SUA (17 nmPHONE 772-692-7399 N):  
WX ASOS at PBI (18 nm123.75 (561-683-2548) SE):

- ATCT OPERATED BY SIKORSKY DEVELOPMENT FLIGHT TEST CENTER.



Road maps at: [MapQuest](#) [MapPoint](#) [Yahoo! Maps](#) [Google](#) [Rand McNally](#)  
Satellite photo at: [TerraServer](#) [Virtual Earth](#)

## Nearby radio navigation aids

VOR radial/distance	VOR name	Freq	Var
<a href="#">PBI</a> r320/18.9	PALM BEACH VORTAC	115.70	03W
<a href="#">PHK</a> r069/20.8	PAHOKEE VORTAC	115.40	00E

NDB name	Hdg/Dist	Freq	Var	ID
<a href="#">RUBIN</a>	337/14.7	356	03W	PB --- ---
<a href="#">FORT PIERCE</a>	180/34.8	275	04W	FPR --- ---

## Airport Services

### Runway Information

#### Runway 9/27

Dimensions: 7003 x 150 ft. / 2135 x 46 m

Surface: asphalt

WeightPCN 49 /F/A/X/T

bearing

capacity:

Runway edgehigh intensity

lights:

#### RUNWAY 9

Latitude: 26-54.489017N

Longitude: 080-20.349467W

Elevation: 27.6 ft.

Traffic

pattern: left

Runway095 magnetic, 090 true

heading:

Displaced241 ft.

threshold:

Visual slope4-light PAPI on left  
indicator: (3.00 degrees glide  
path)

Runway end  
identifieryes

lights:

#### RUNWAY 27

Latitude: 26-54.489350N

Longitude: 080-19.060217W

Elevation: 27.7 ft.

Traffic

pattern: right

Runway275 magnetic, 270

true

Displaced241 ft.

threshold:

4-light PAPI on left  
(3.00 degrees glide  
path)

Runway end  
identifieryes

lights:


### Aerial photo

**WARNING:** Photo may not be current or correct



Do you have a better or more recent aerial photo of William P Gwinn Airport that you would like to share? If so, please [send us your photo](#)

### Sectional chart



Touchdown point: yes, no lights yes, no lights  
Instrument approach: ILS/DME  
Obstructions: trees, 400 ft. from runway none

## Airport Ownership and Management from official FAA records

Ownership: Privately-owned  
Owner: UNITED TECHNOLOGIES CORP  
PO BOX 109630  
PALM BEACH GARDENS, FL 33410  
Phone 561-796-5830  
Manager: STEVEN FULTON  
PO BOX 109610  
WEST PALM BEACH, FL 33410-9610  
Phone 561-775-6162

## Airport Operational Statistics

Aircraft based on the field: 11  
Jet airplanes: 1  
Helicopters: 10

## Additional Remarks

-OPEN ONLY TO CIVIL & MIL ACFT HAVING BUSINESS WITH UNITED TECHNOLOGIES CORPORATION OR ITS DIVISIONS. PPR CTC ATCT C561-775-5450.  
-ARPT BCN OPERS ONLY WHEN ARPT IS ATTENDED.  
-FUEL: NOT FOR PUBLIC SALE. A, J5 J8 FLUID - SP.  
-JASU: (4 HOBART STARTING UNITS 28.5V/750 AMPS.)  
-MISC: COPTER OPR. VERT TKOF UP TO 3000'. POSSIBLE VERT JET TURBULENCE WITHIN 2 NM OF APCH END RWY 09. CLASS D AIRSPACE EFF 1200-2300Z++ MON-FRI, OT CLASS G.

## Instrument Procedures

NOTE: All procedures below are presented as PDF files. If you need a reader for these files, you should [download](#) the free Adobe Reader.


**NOT FOR NAVIGATION.** Please procure official charts for flight. FAA instrument procedures published for use between 30 July 2009 at 0901Z and 27 August 2009 at 0900Z.

### STARs - Standard Terminal Arrivals

FRWAY TWO (RNAV) [download](#)  
TUXXI ONE [download](#)  
WLACE ONE (RNAV) [download](#)

### IAPs - Instrument Approach Procedures

VOR/DME RWY 09 [download](#) (120KB)  
COPTER GPS 095 [download](#) (112KB)



Click on chart to expand  
Sectional chart courtesy of SkyVector.com

**Airport distance calculator**

Other nearby airports with instrument procedures:

[F45](#) - North Palm Beach County General Aviation Airport (7 nm SE)

[KSUA](#) - Witham Field Airport (17 nm N)

[KPBI](#) - Palm Beach International Airport (18 nm SE)

[KPHK](#) - Palm Beach County Glades Airport (21 nm W)

[KLNA](#) - Palm Beach County Park Airport (23 nm SE)

Flying to William P Gwinn Airport? Find the distance to fly.

From to 06FA

#### Sunrise and sunset

Times for 24-Aug-2009

	Local (UTC-4)	Zulu (UTC)
Morning civil twilight	06:34	10:34
Sunrise	06:58	10:58
Sunset	19:49	23:49
Evening civil twilight	20:13	00:13

#### Current date and time

**Zulu (UTC)** 24-Aug-2009 15:19:10  
**Local (UTC-4)** 24-Aug-2009 11:19:10

#### METAR

[KSUA](#) 241347Z VRB04KT 10SM FEW030 30/23  
18nm A3002  
N

[KPBI](#) 241453Z 24004KT 10SM SCT030 BKN036  
18nm BKN250 31/23 A3001 RMK AO2 SLP162  
SE TCU OHD AND ALQDS CB DSNT E SE  
T03060228 51006 \$

[KBCT](#) 241450Z 22004KT 10SM FEW030 SCT036  
34nm 32/24 A3002  
S

[KOBK](#) 241449Z AUTO 00000KT 10SM CLR 31/24  
35nm A3004 RMK AO2 LTG DSNT NE  
NW

#### TAF

[KPBI](#) 241120Z 2412/2512 VRB03KT P6SM VCSH  
18nm SCT025 FM241400 15007KT P6SM VCSH  
SE SCT030CB SCT250 FM241700 12010KT  
P6SM VCTS SCT035CB SCT100 BKN250  
FM250100 11006KT P6SM FEW030 SCT120  
BKN250

## Where to Stay: Hotels, Motels, Resorts, B&Bs, Campgrounds

In this space we feature lodging establishments that are convenient to the William P Gwinn Airport. If your hotel/inn/B&B/resort is near the William P Gwinn Airport, provides convenient transportation, or is otherwise attractive to pilots, flight crews, and airport users, consider listing it here.



### Hotels in other cities near William P Gwinn Airport

8 in [Palm Beach Gardens](#)

6 in [Jupiter](#)

3 in [Riviera Beach](#)

1 in [Wellington](#)

## Would you like to see your business listed on this page?

If your business provides an interesting product or service to pilots, flight crews, aircraft, or users of the William P Gwinn Airport, you should consider listing it here. To start the listing process, click on the button below



## Other Pages about William P Gwinn Airport

